


COMUNE DI COLLE D'ANCHISE

PROGETTO DI VARIANTE AL PROGRAMMA DI FABBRICAZIONE



Il Sindaco
Emilio Bernardo

[Handwritten signature]

Allegato n. ...
presentata al ...
n. 64 di par. ...
Il Funzionario incaricato
[Handwritten signature]
31 AGO. 1997
Il Responsabile della Sezione

ELABORATO: ZONIZZAZIONE VARIANTE P.d.I.F.	DATA:	TAVOLA N°
	22 Gio. 1995	4
C	AGG.	RAPP. 1:2000
	03 FEB. 1997	










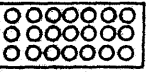








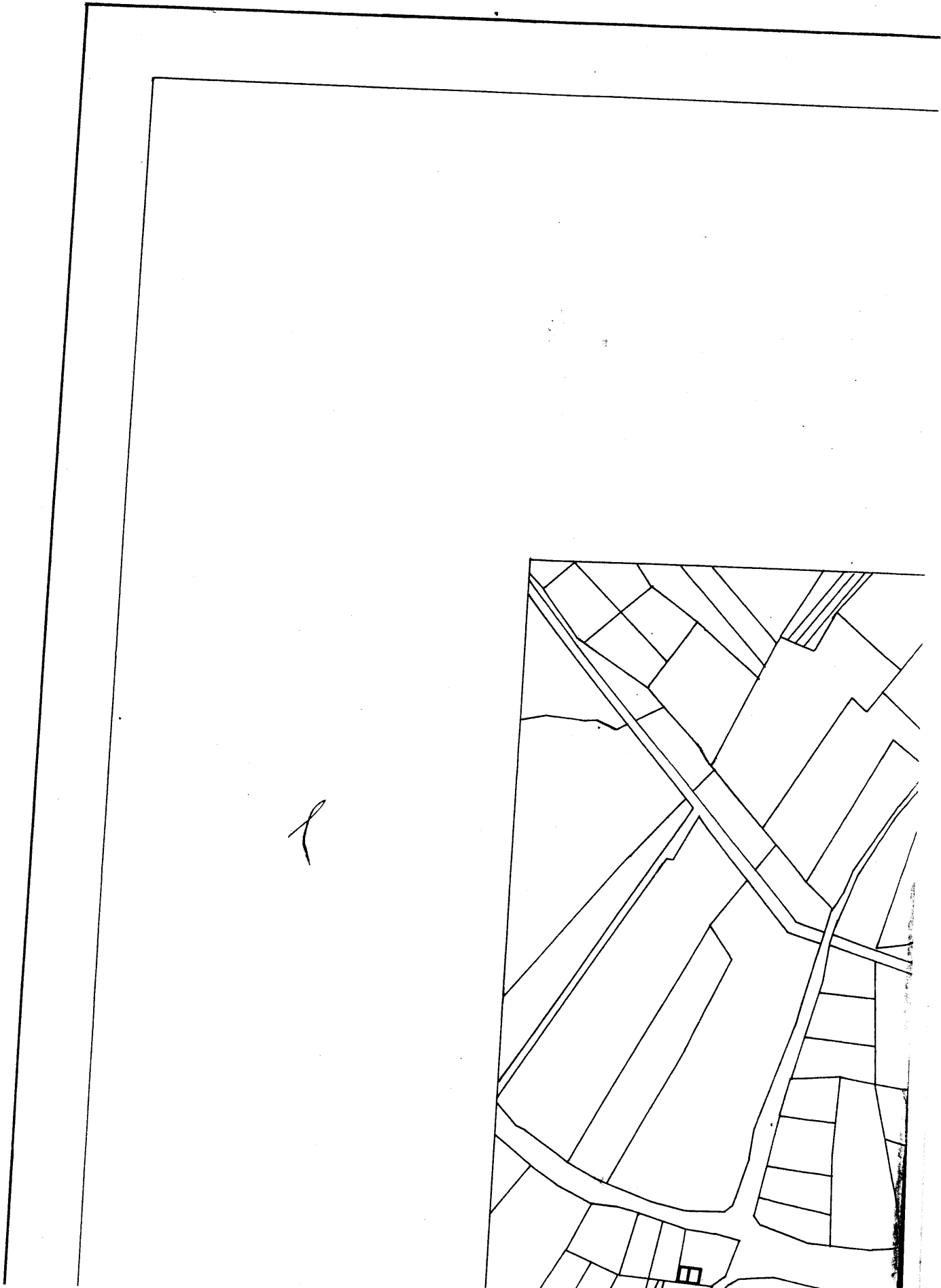
STUDIO TECNICO

ARCH. A. DI DONATO C.SO BUCCI, 46 TEL. 96500 CAMPOBASSO

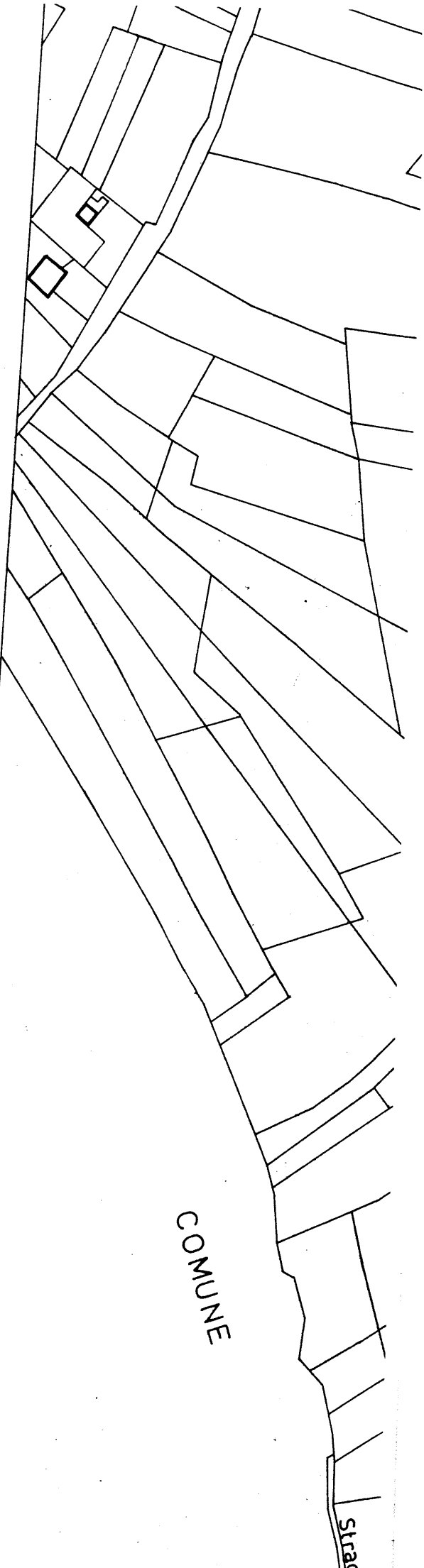
ORDINE degli ARCHITETTI
della Provincia di CAMPOBASSO
Arch. ANGELO DI DONATO
Iscritto all'Albo al n. 16

LEGENDA

	LIMITE DI ZONA
	A CONSERVAZIONE RESTAURO E RISAN.
	VINCOLO ARCHEOLOGICO
	B COMPLETAMENTO E PARZIALE RIST.
	B ₁ COMPLETAMENTO
	C ESPANSIONE
	D INSEDIAMENTO PRODUTTIVO
	D ₁ ARTIGIANALE E/O COMMERCIALE
	E AGRICOLA
	F ATTREZZ. E IMP. DI INT. GEN.
	LIMITE RISPETTO CIMITERIALE
	LIMITE RIDOTTO RISPETTO CIMITER.
	LIMITE AMPLIAMENTO CIMITERIALE
	LIMITE DI INEDIFICABILITA'
VIABILITA'	
	VIAB. ESIST. DA RETT. E/O POTEN.
	VIABILITA' DI PROGETTO

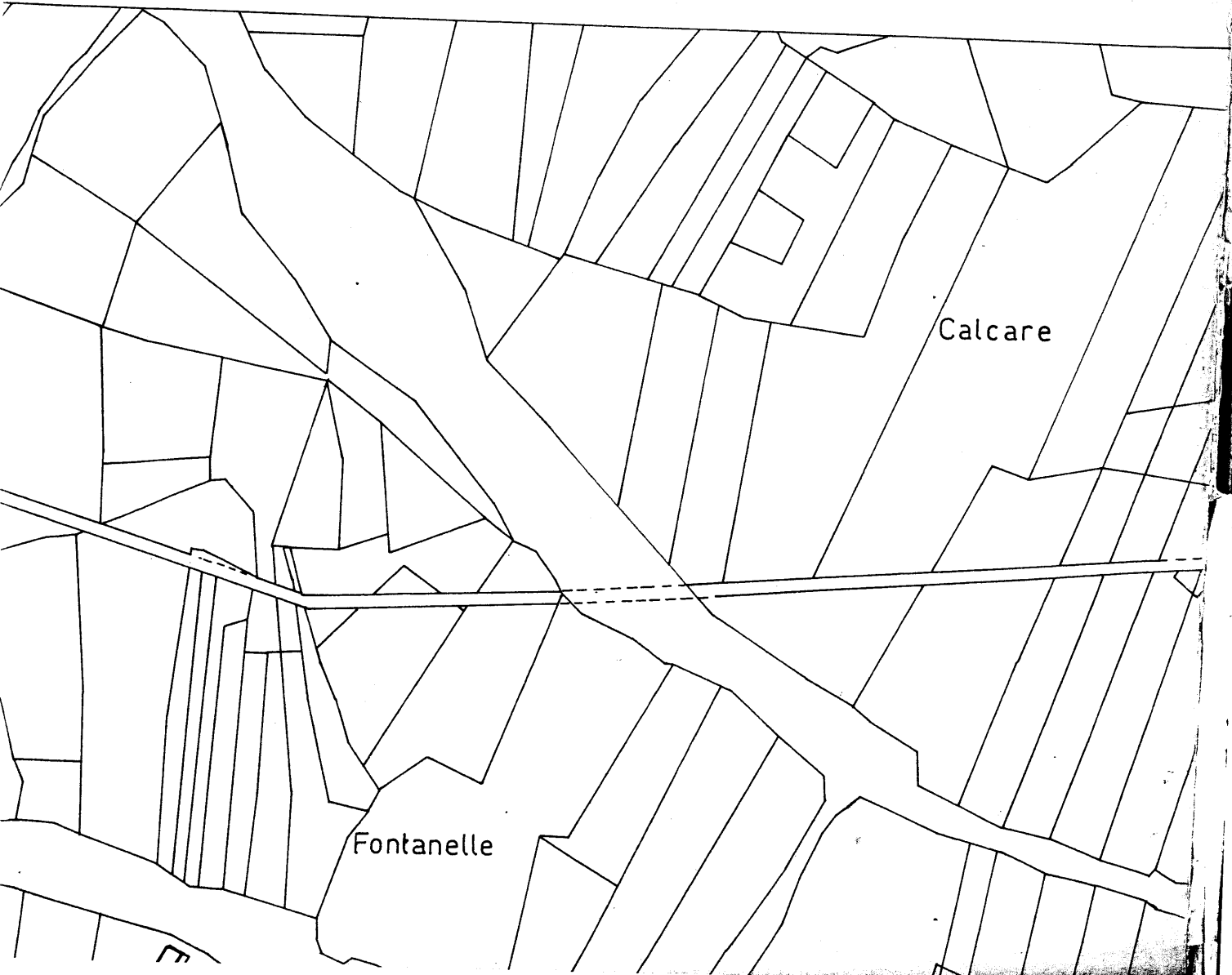


2



3

G



Calcare

Fontanelle



Macchietelle

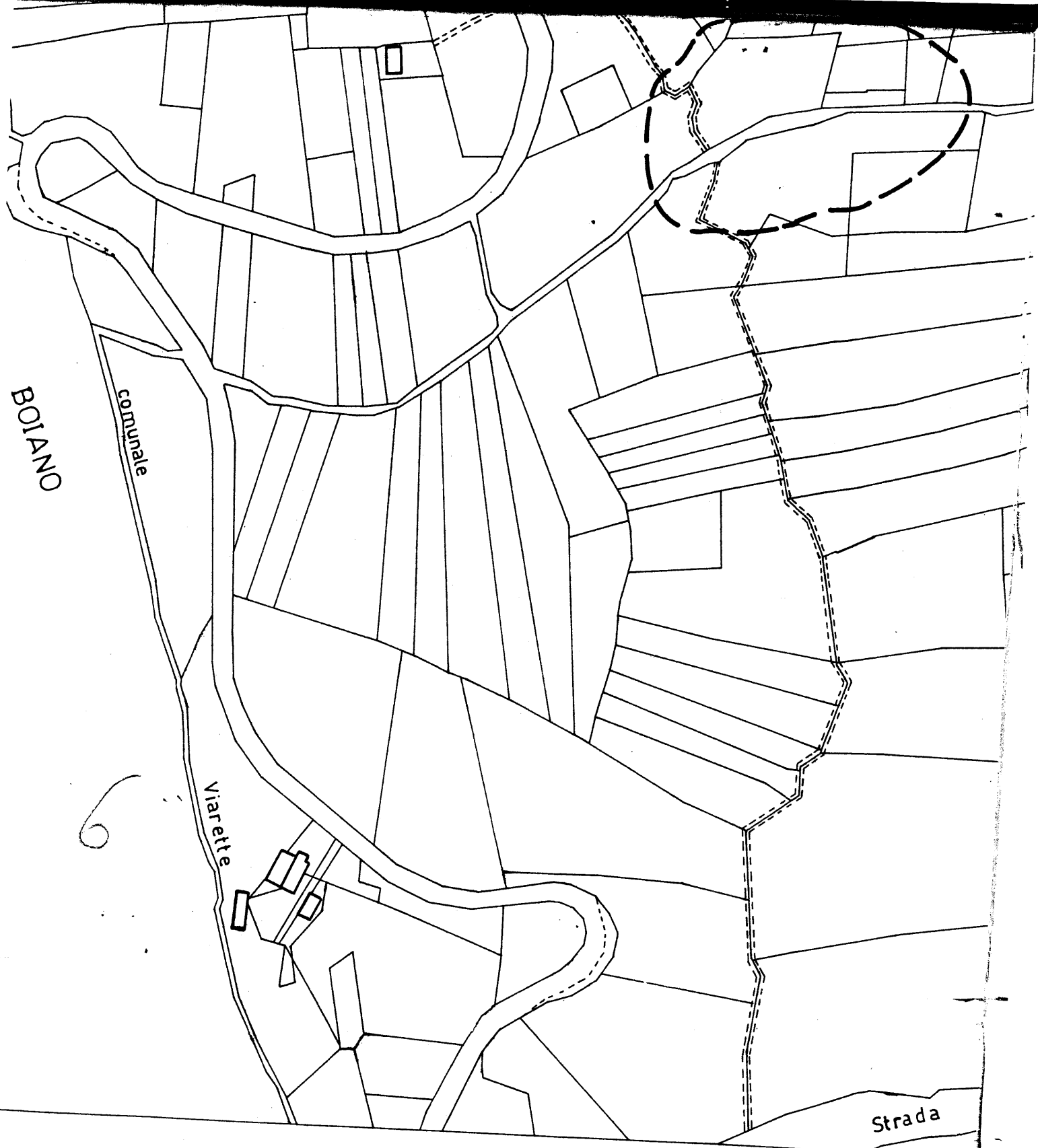
5

BOIANO

comunale

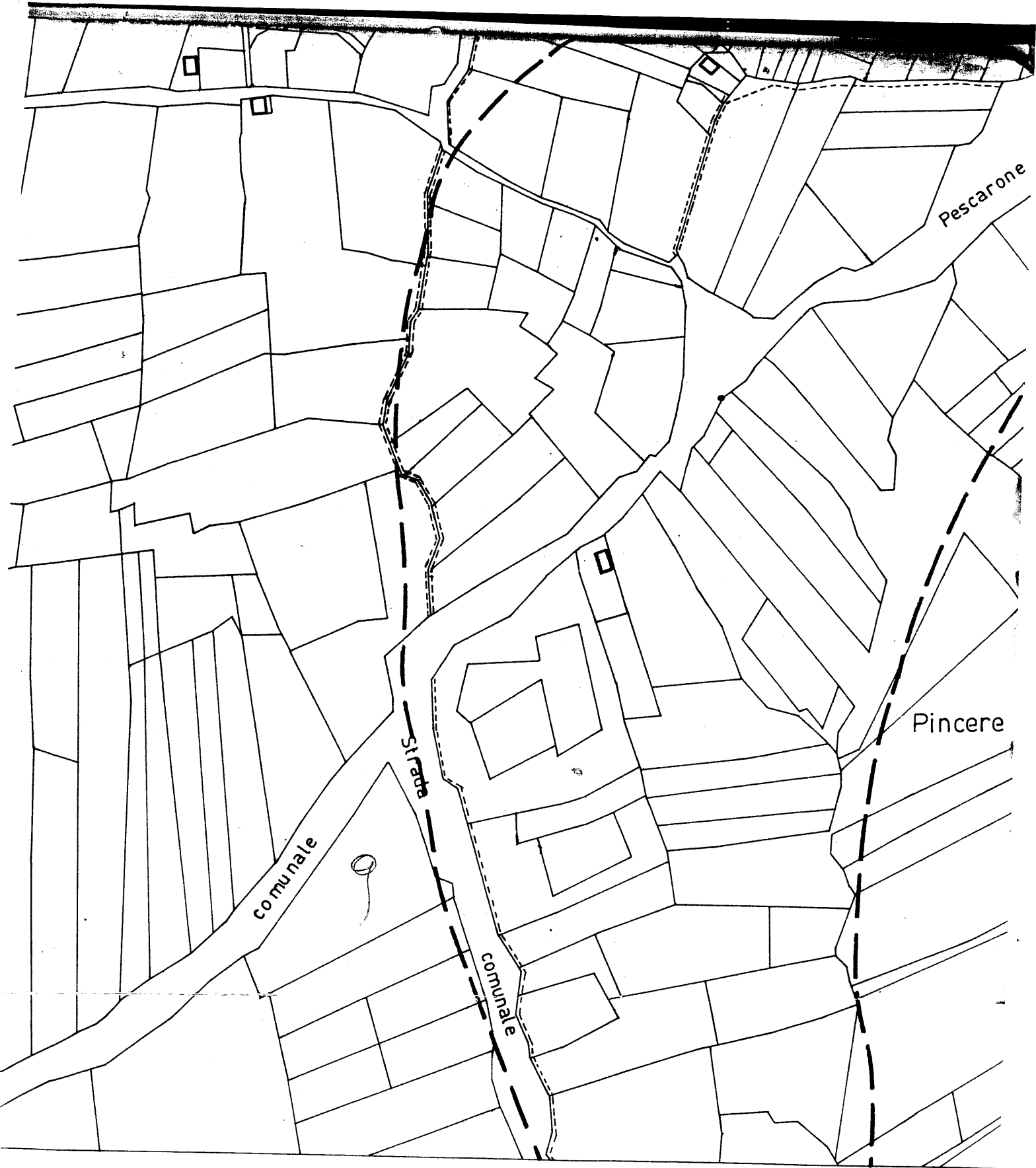
Viarette

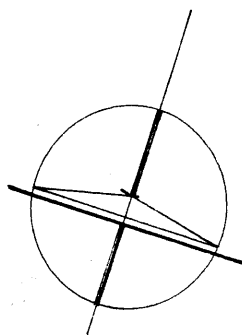
Strada



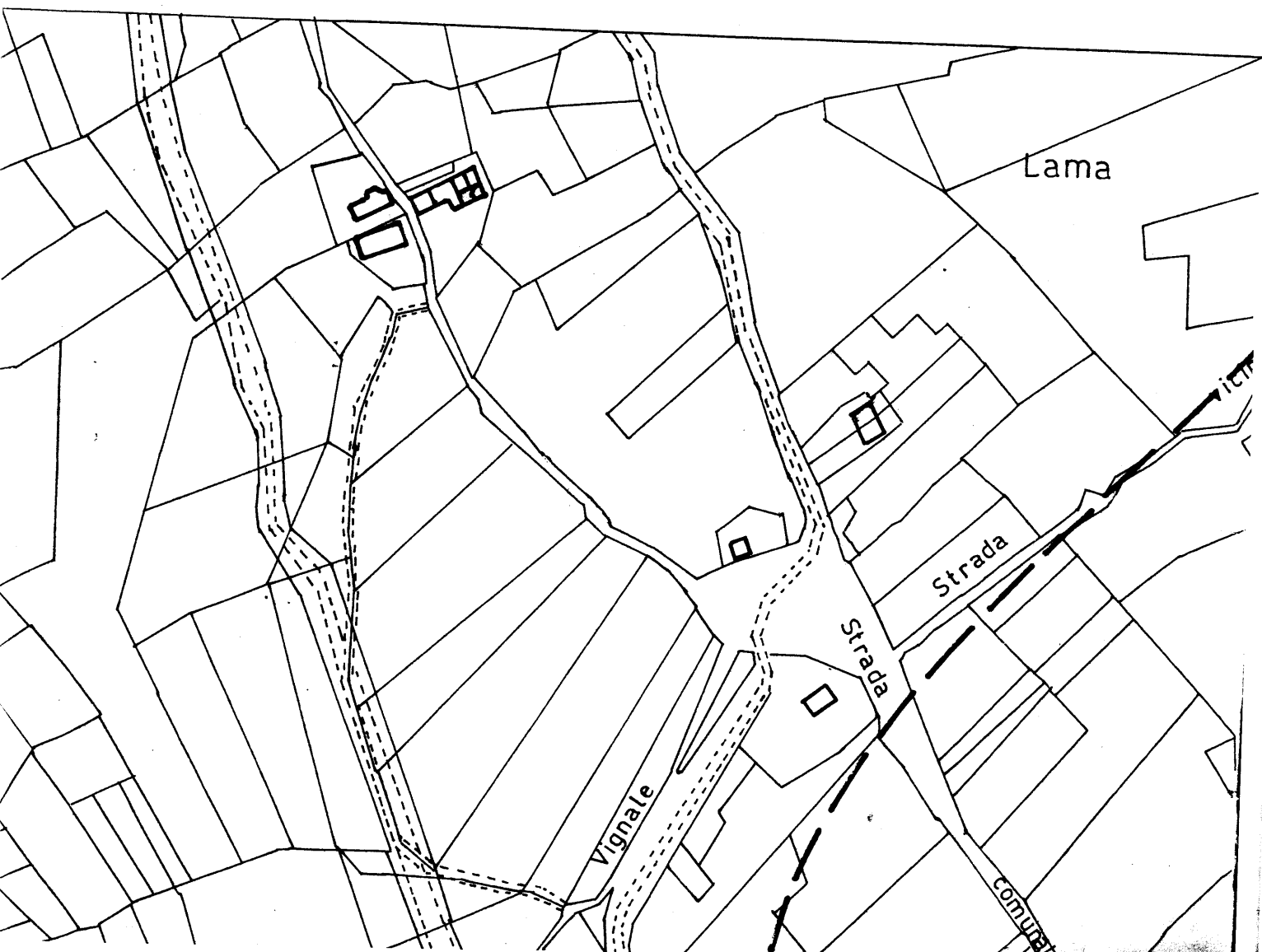
2

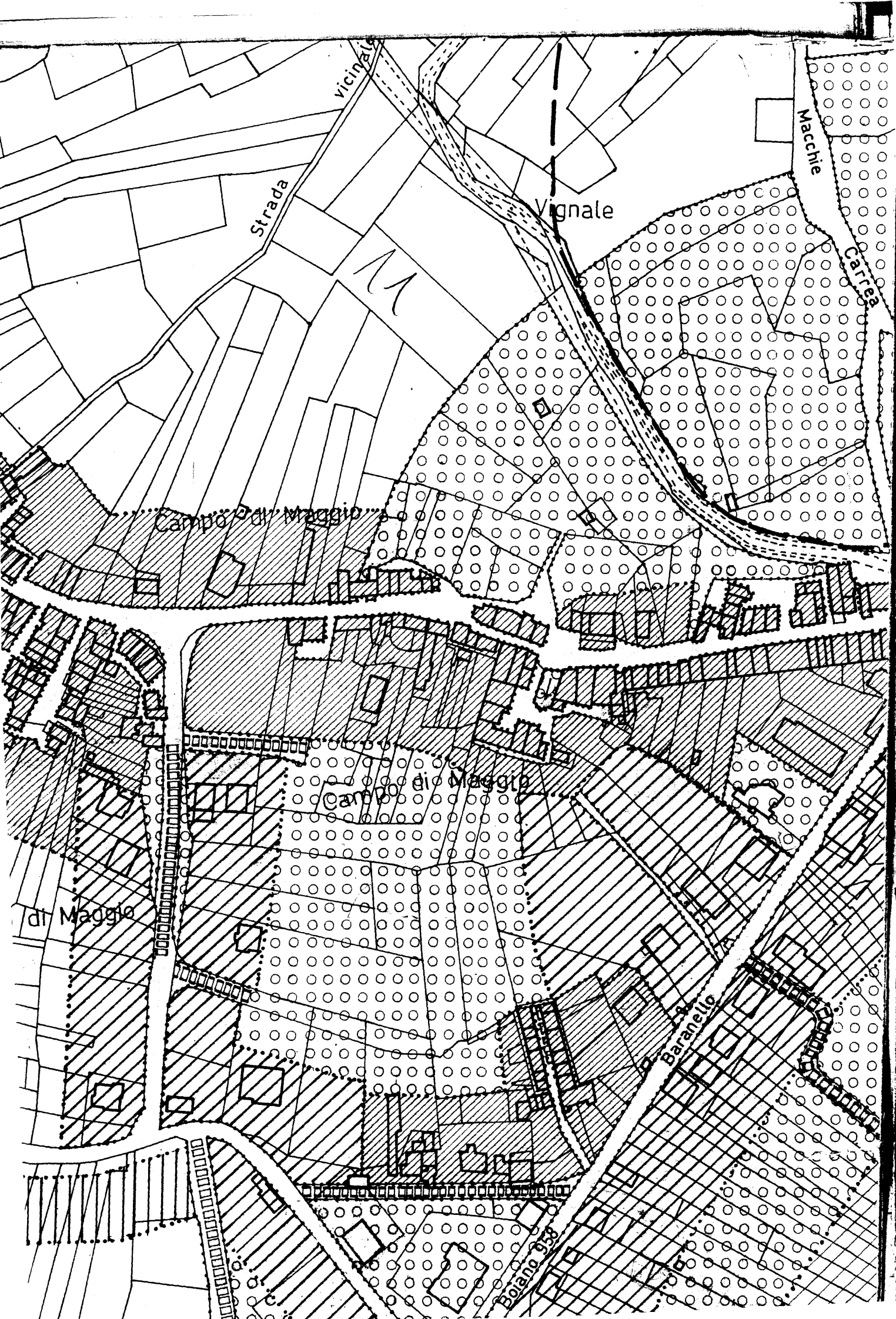






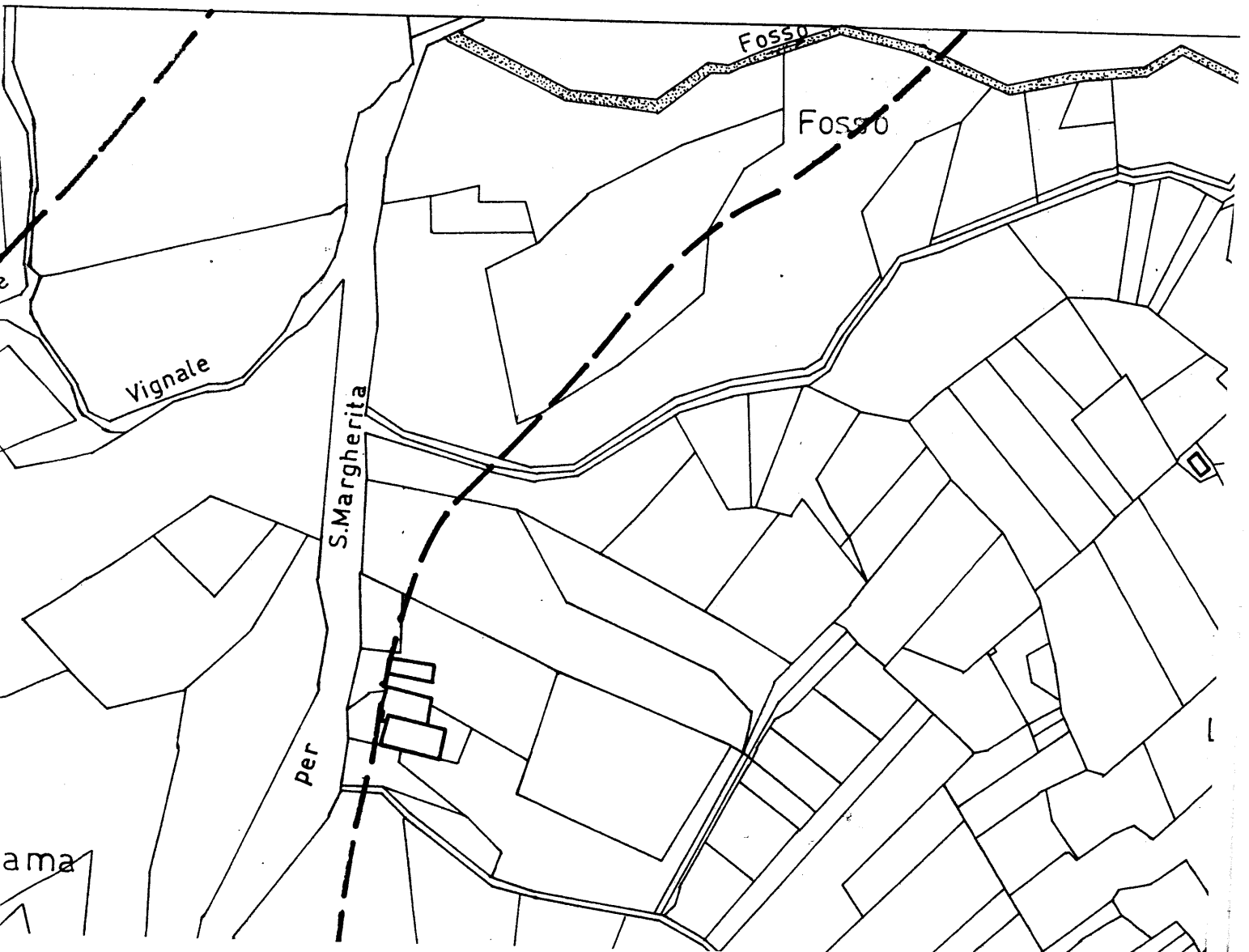
10

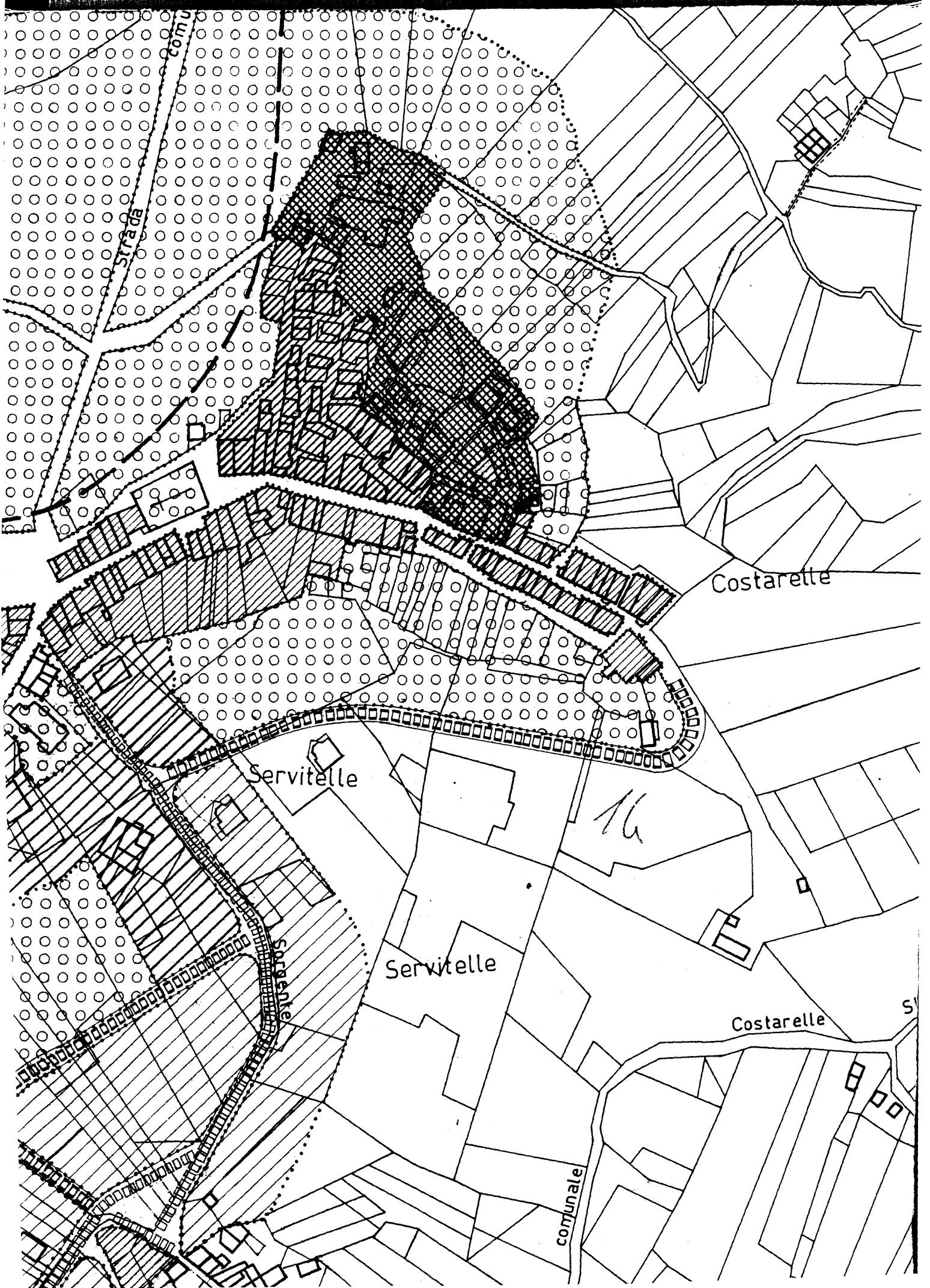






13





Strada comunale

comu

Costarelle

Servitelle

16

Servitelle

Costarelle

Servitelle

comunale

Selvitale

Sorgente

Casale

Coste

comunale

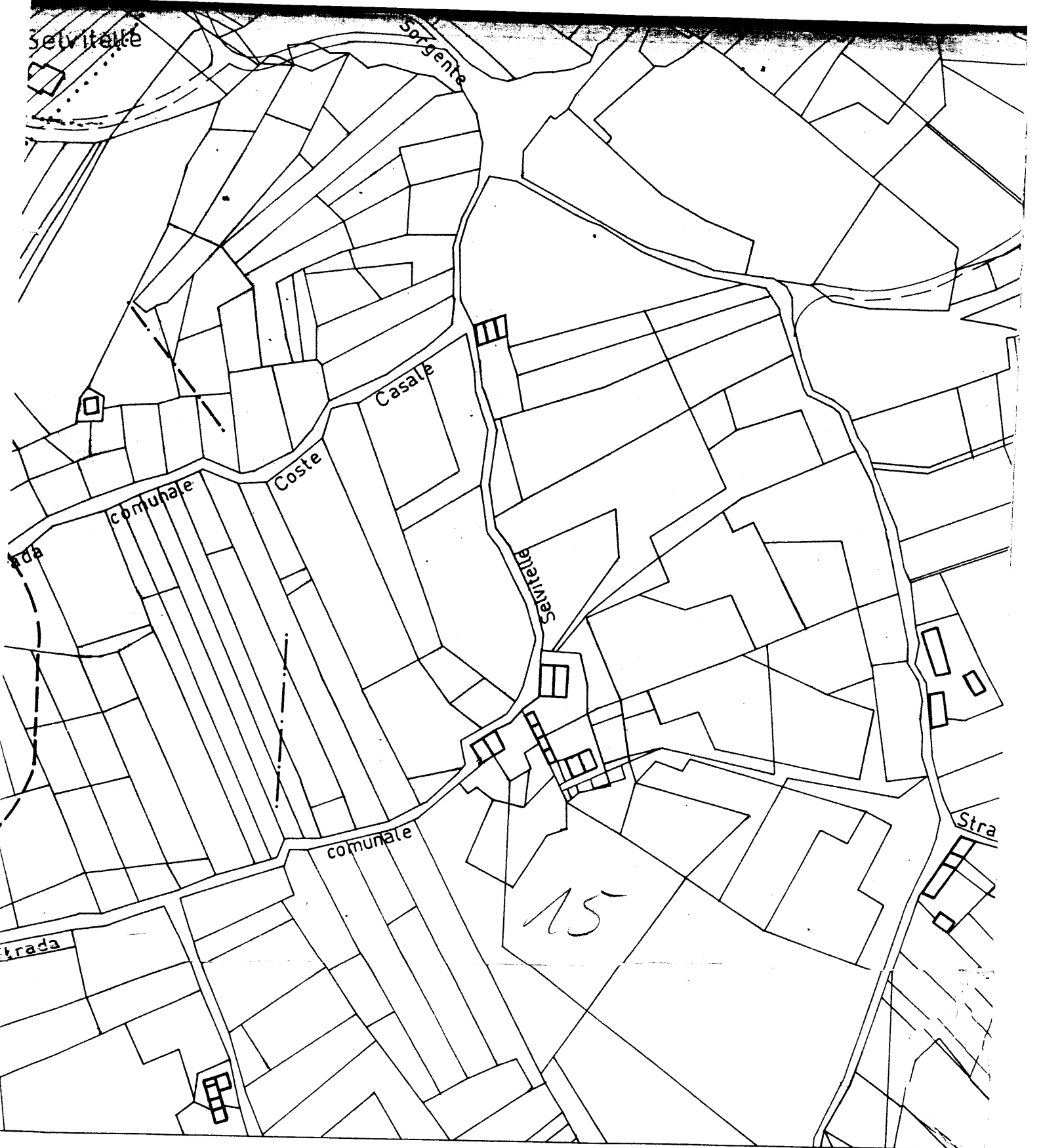
Selvitale

comunale

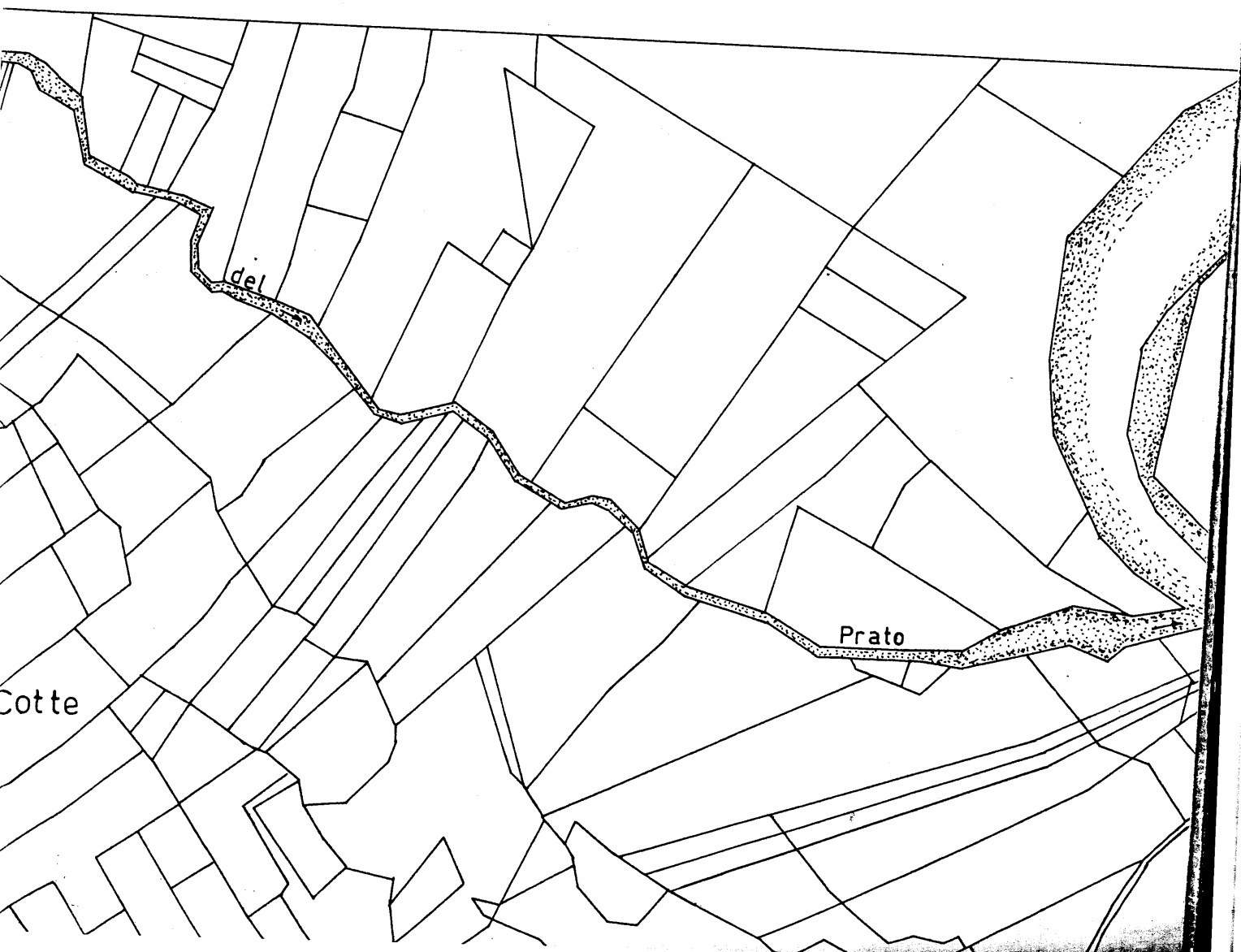
Stra

15

trada



16





Sorgente

Riccone

comunale

Costarelle

comunale

12

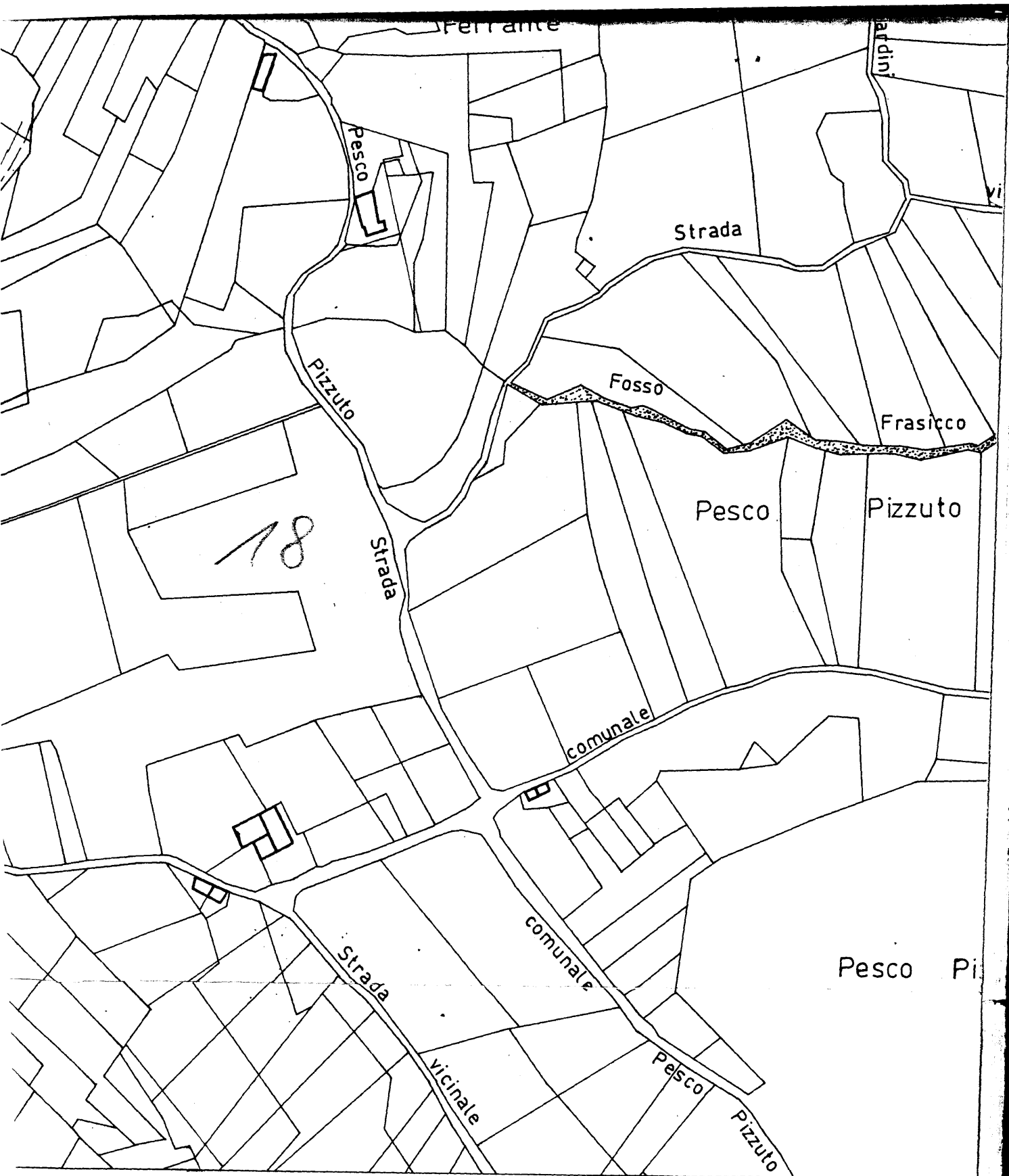
Strada

Riccone

Strada

vicinale

Strada



19



